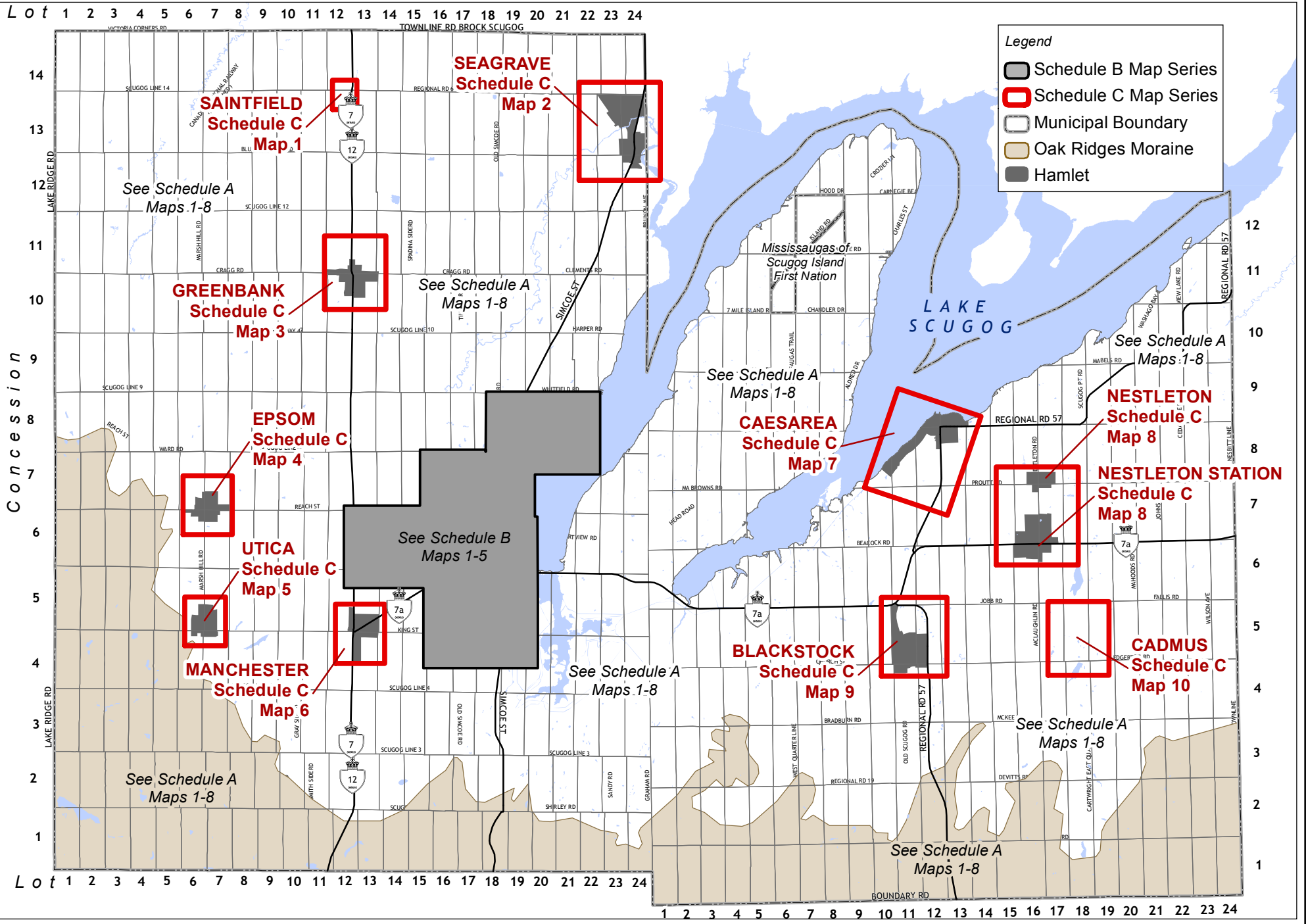
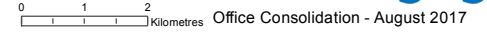
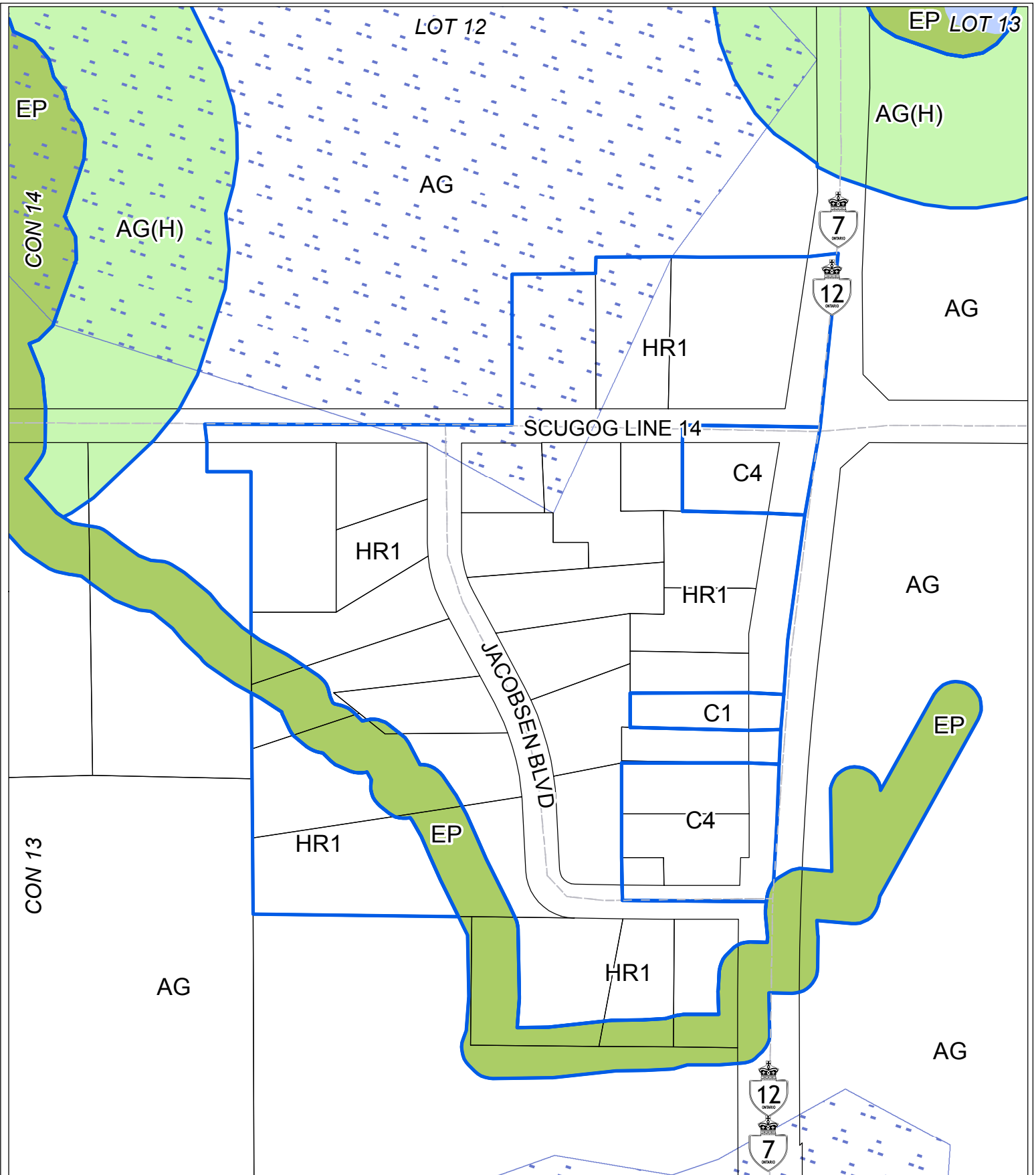


Township of Scugog Zoning By-law 14-14

Key Map Schedule C - Map Series








Township of Scugog
Zoning By-law 14-14

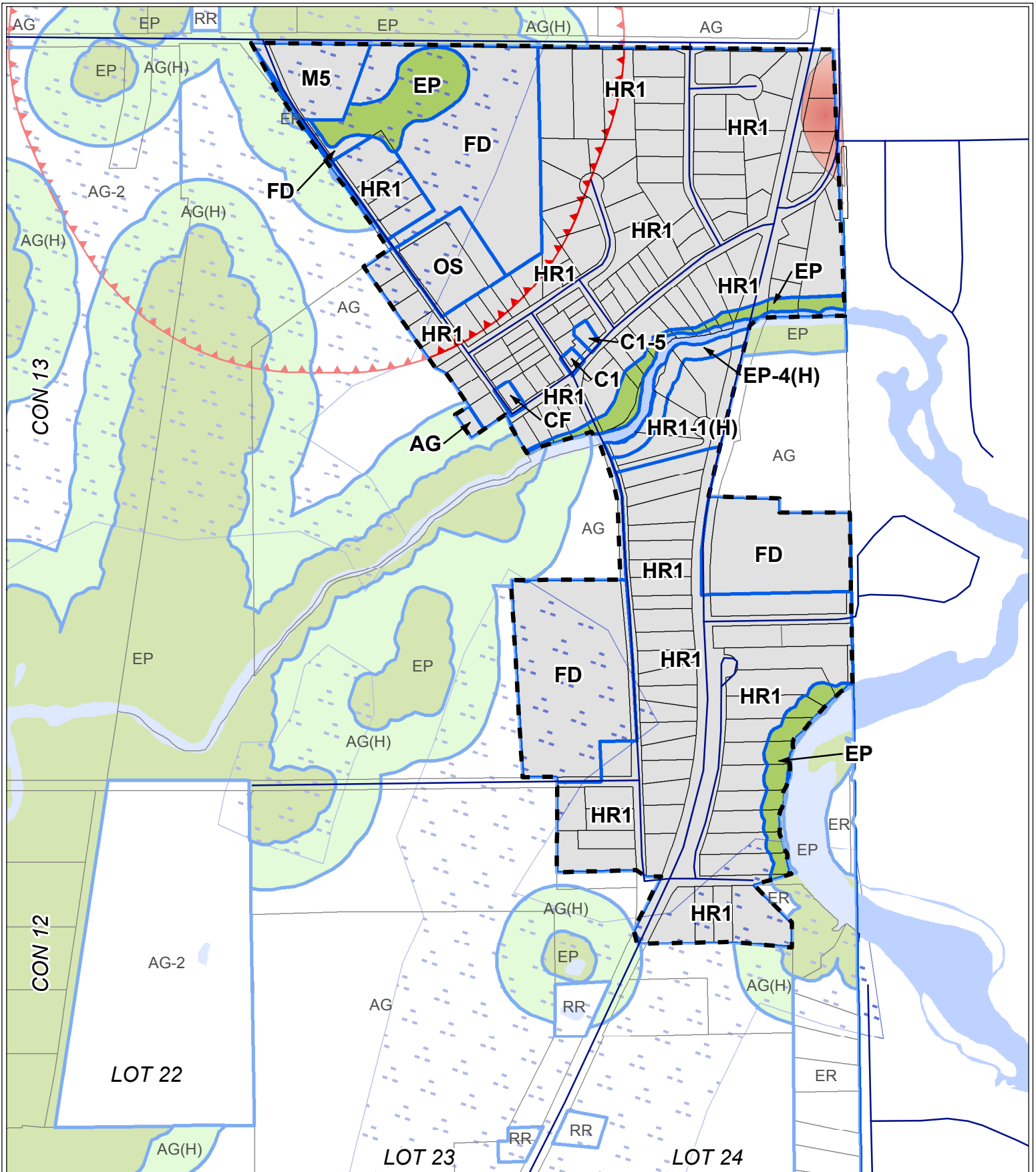


1:3,000
@ 8.5 x 11

SAINTFIELD Schedule C - Map 1
Office Consolidation - August 2017

- Legend**
-  Hamlet Boundary
 -  Zone Boundary
 - Overlay Areas**
 -  High Aquifer Vulnerability

- Zones**
- AG** Agricultural
 - AG(H)** Agricultural Holding
 - EP** Environmental Protection
 - HR1** Hamlet Residential - Private Service
 - C1** Neighbourhood Commercial
 - C4** Highway Commercial



Township of Scugog
Zoning By-law 14-14



1:10,000
@ 8.5 x 11

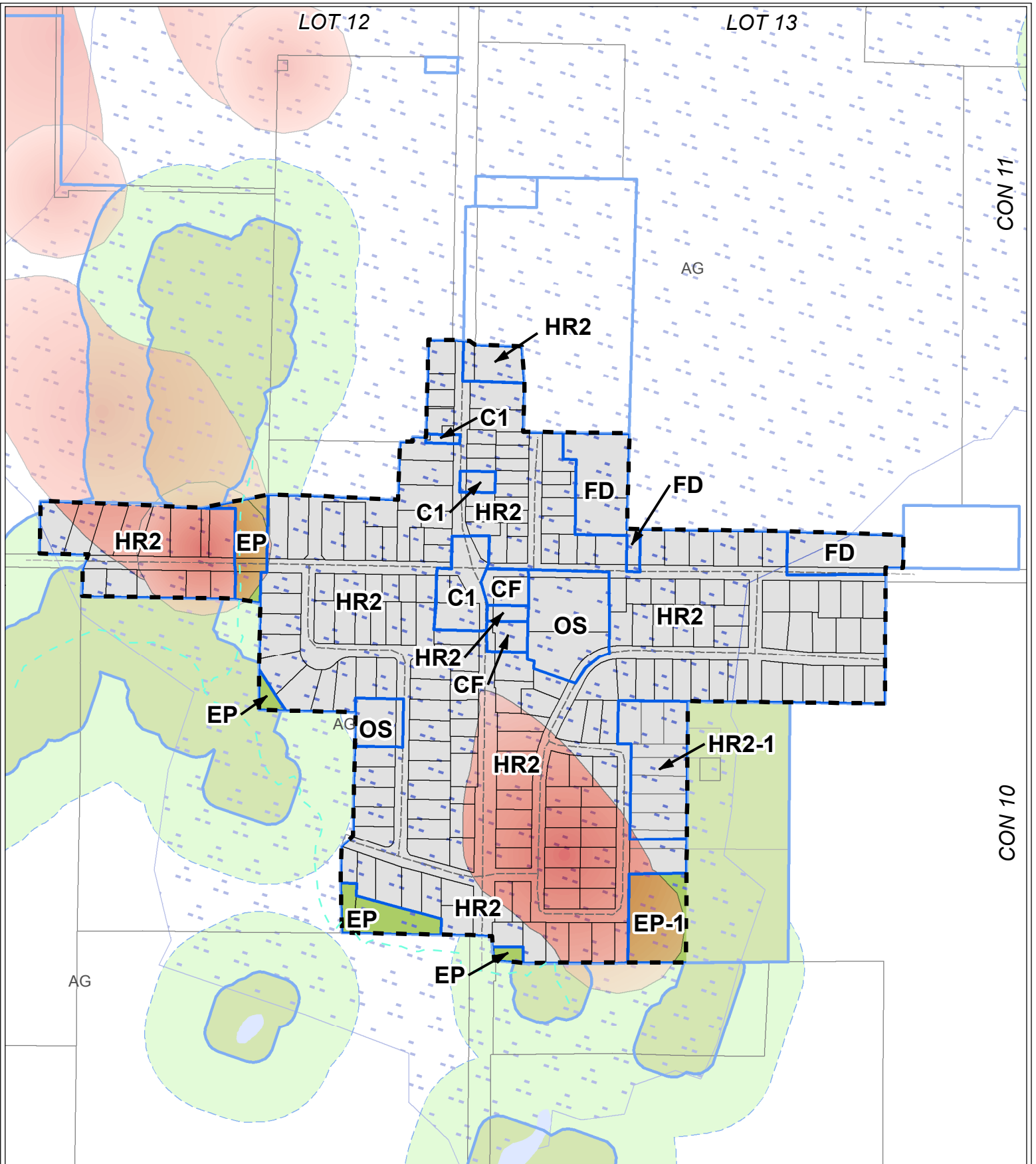
SEAGRAVE Schedule C - Map 2
Office Consolidation - August 2017

Legend


- Hamlet Boundary
- Zone Boundary
- Overlay Areas**
- Waste Disposal Assessment Holding
- Source Water Protection
- High Aquifer Vulnerability

Zones

- AG** Agricultural
- EP** Environmental Protection
- HR1** Hamlet Residential - Private Service
- C1** Neighbourhood Commercial
- M5** Waste Disposal Industrial
- CF** Community Facility
- OS** Open Space
- FD** Future Development









Township of Scugog
 Zoning By-law 14-14

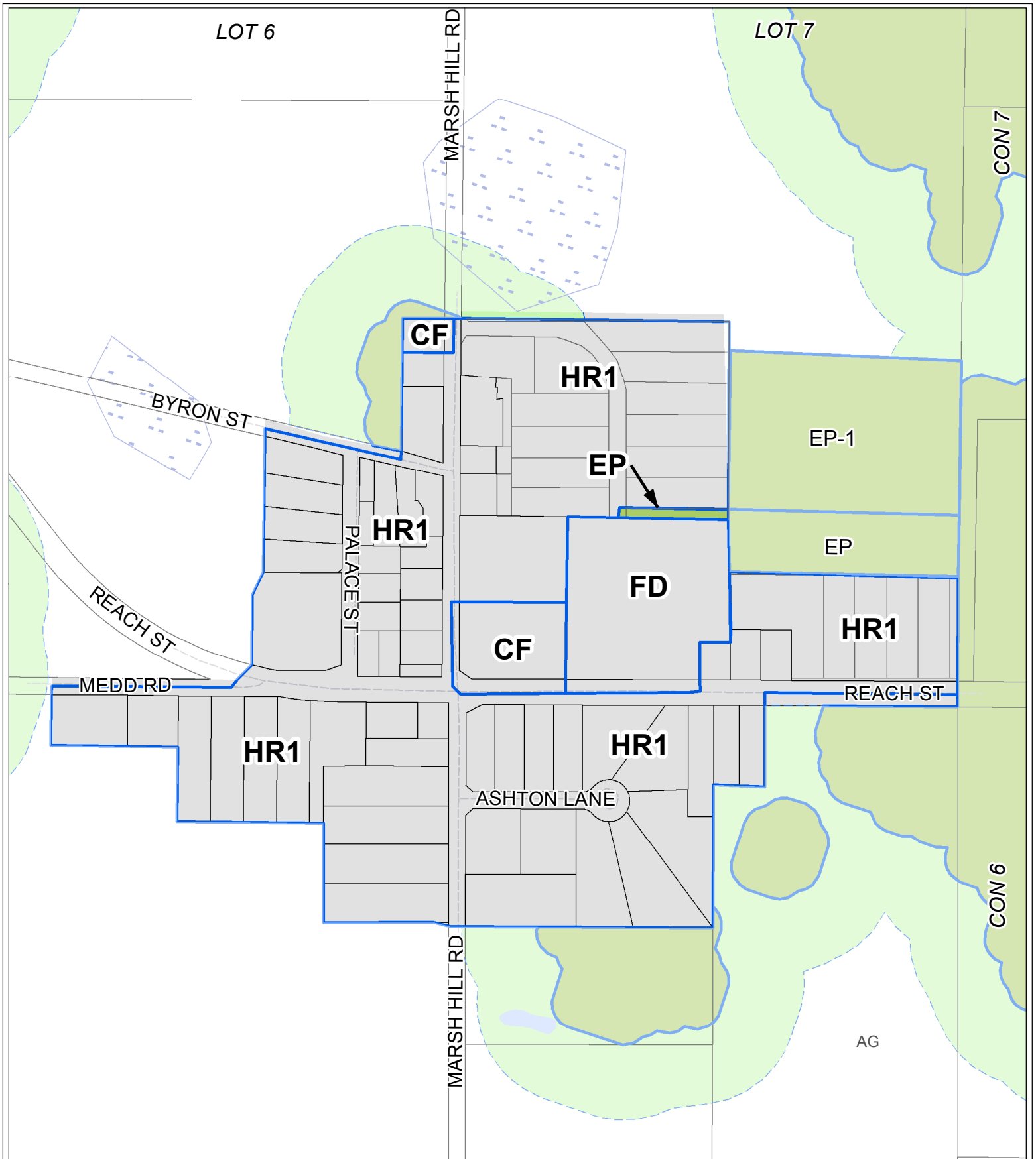



1:7,500
 @ 8.5 X 11




GREENBANK Schedule C - Map 3
 Office Consolidation - August 2017

- Legend**
-  Hamlet Boundary
 -  Zone Boundary
- Overlay Areas**
-  Source Water Protection
 -  High Aquifer Vulnerability

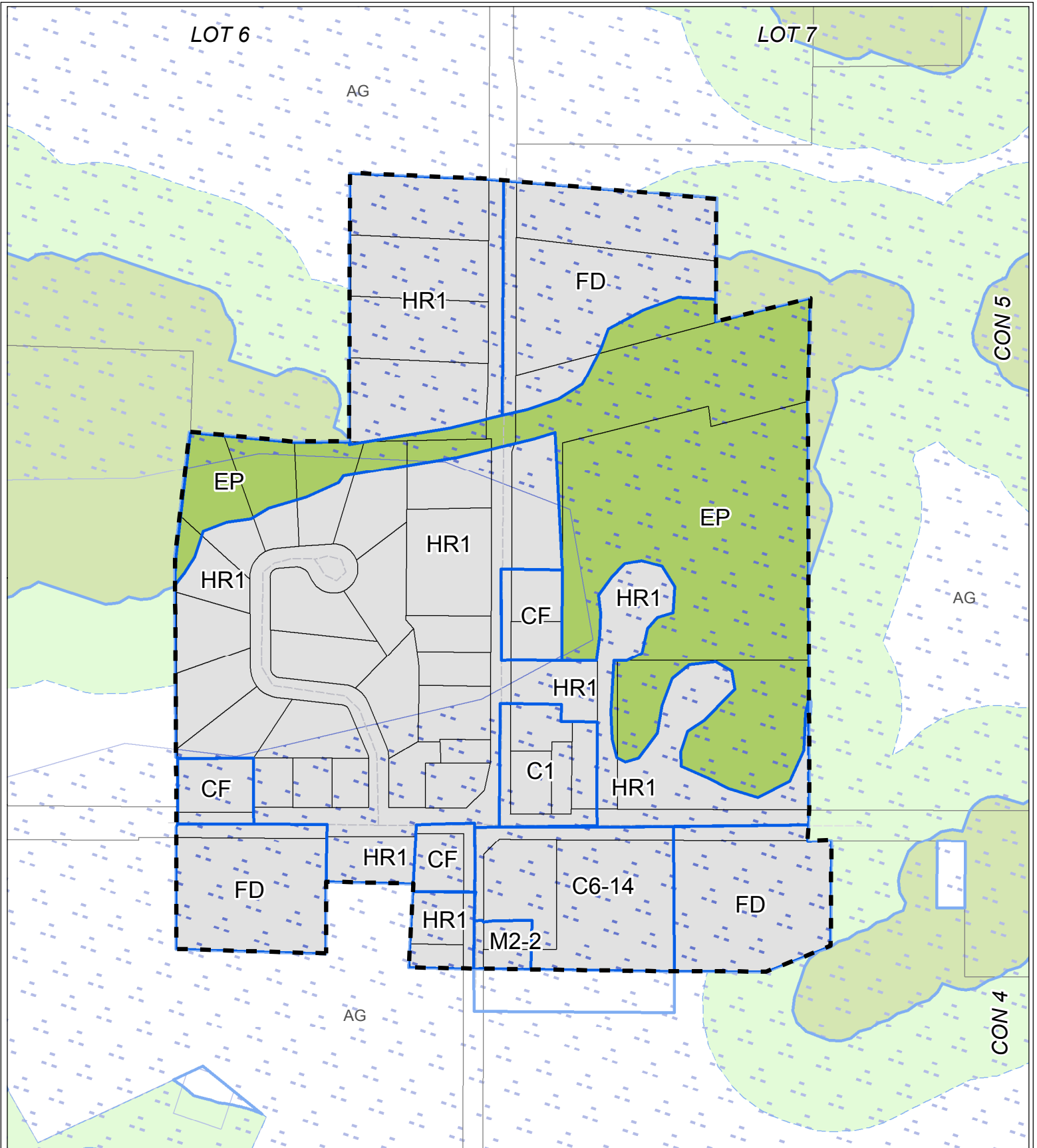
- Zones**
-  EP Environmental Protection
 -  HR2 Hamlet Residential - Partial Service
 -  C1 Neighbourhood Commercial
 -  CF Community Facility
 -  OS Open Space
 -  FD Future Development



Township of Scugog
 Zoning By-law 14-14

 1:6,000
 @ 8.5 X 11
EPSOM Schedule C - Map 4
 Office Consolidation - August 2017

Legend
 Hamlet Boundary
 Zone Boundary
Overlay Areas
 High Aquifer Vulnerability

Zones
 EP Environmental Protection
 HR1 Hamlet Residential - Private Service
 CF Community Facility
 OS Open Space
 FD Future Development
 (H) Holding



Township of Scugog
Zoning By-law 14-14



1:5,000
@ 8.5 x 11



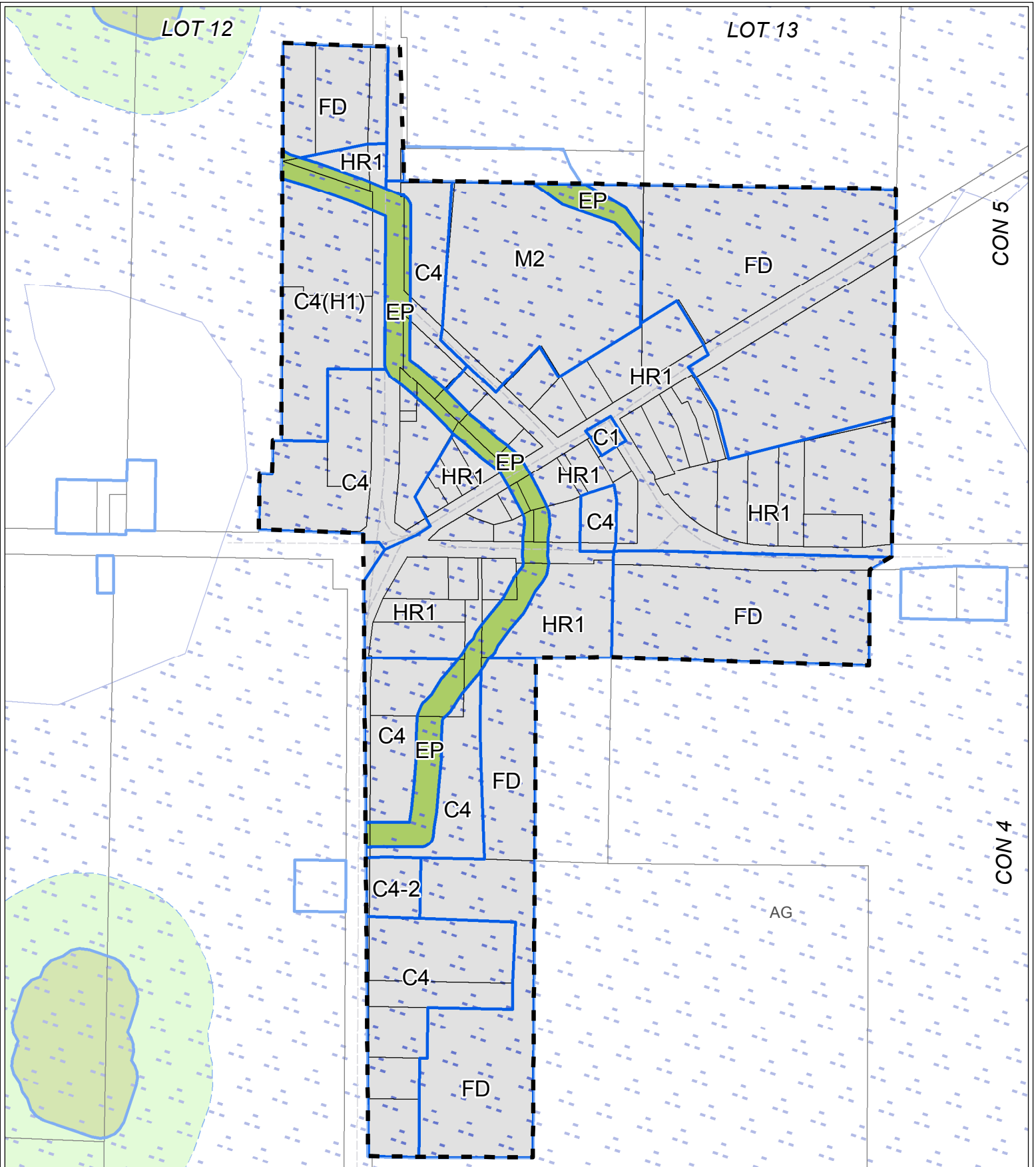
UTICA Schedule C - Map 5
Office Consolidation - August 2017

Legend

- Hamlet Boundary
- Zone Boundary
- Overlay Areas**
- High Aquifer Vulnerability

Zones

- EP** Environmental Protection
- HR1** Hamlet Residential - Private Service
- C1** Neighbourhood Commercial
- C6** Rural Commercial
- M2** General Industrial
- CF** Community Facility
- FD** Future Development



Township of Scugog
Zoning By-law 14-14



1:6,000
@ 8.5 X 11

MANCHESTER Schedule C - Map 6
Office Consolidation - August 2017

Legend

Hamlet Boundary

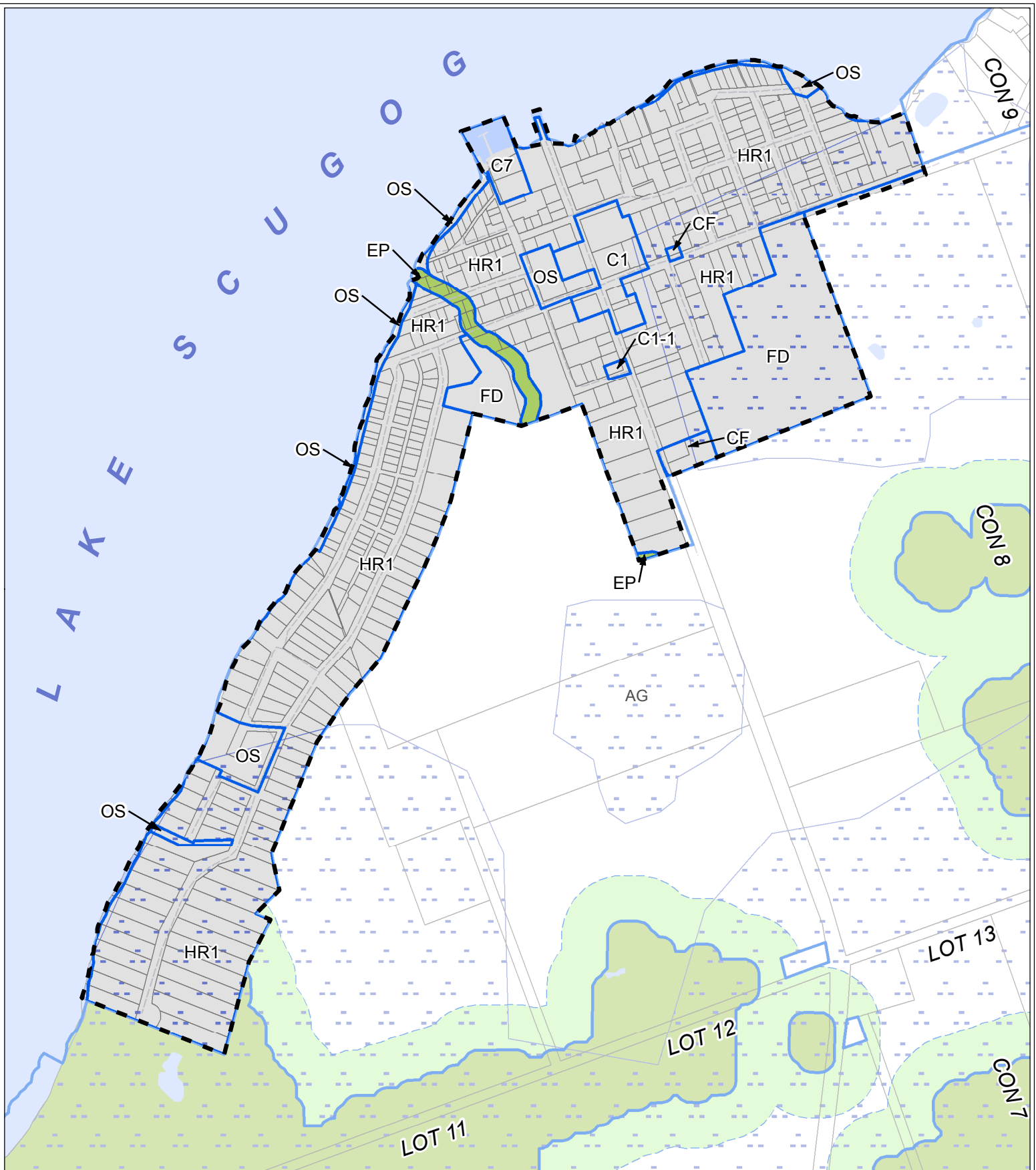
Zone Boundary

Overlay Areas

High Aquifer Vulnerability

Zones

- EP Environmental Protection
- HR1 Hamlet Residential - Private Service
- C1 Neighbourhood Commercial
- C4 Highway Commercial
- M2 General Industrial
- FD Future Development



Township of Scugog
Zoning By-law 14-14



1:10,000
@ 8.5 X 11



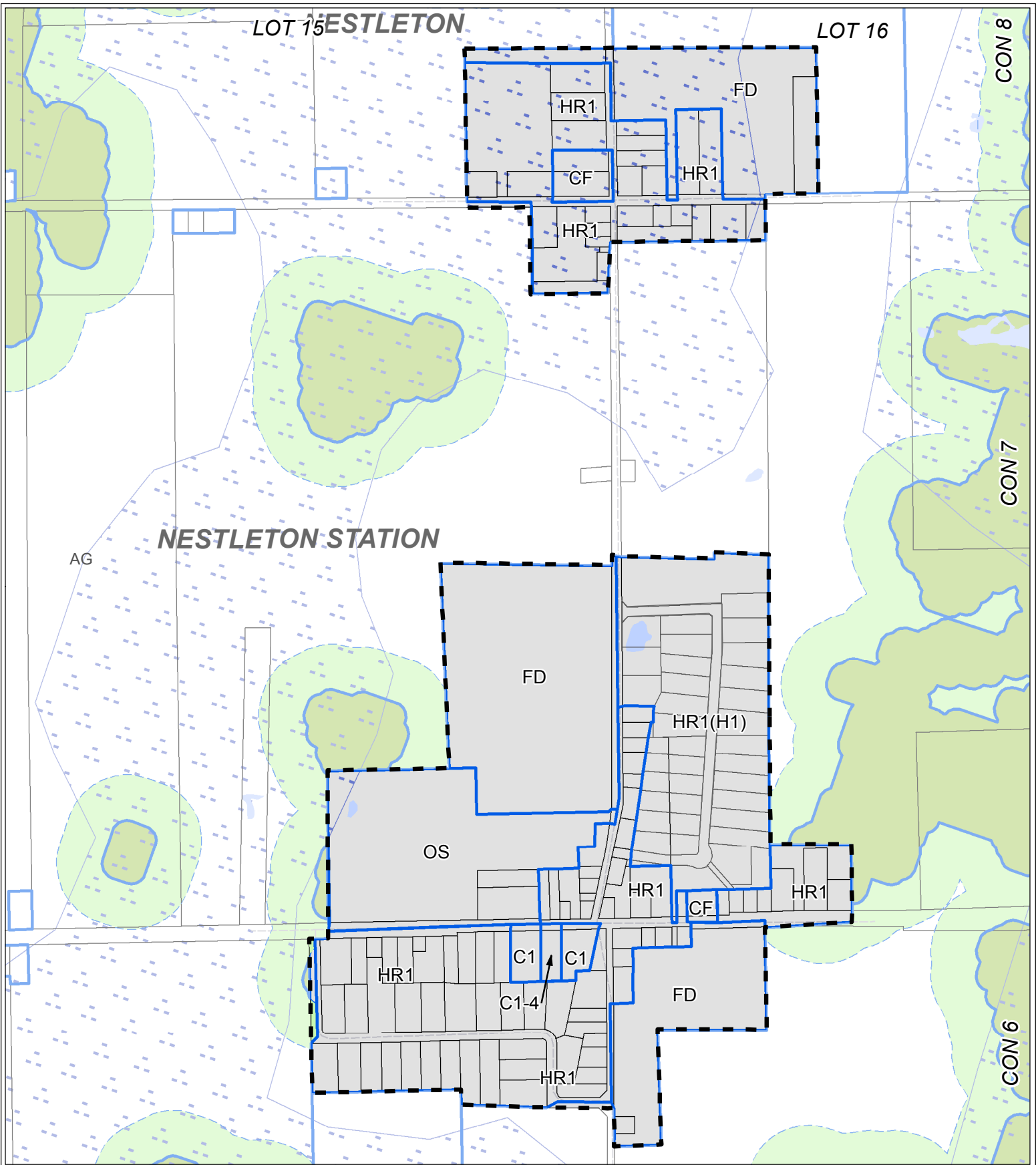
CAESAREA Schedule C - Map 7
Office Consolidation - August 2017

Legend

- Hamlet Boundary
- Zone Boundary
- Overlay Areas**
- High Aquifer Vulnerability

Zones

- EP Environmental Protection
- HR1 Hamlet Residential - Private Service
- C1 Neighbourhood Commercial
- C7 Tourist Commercial
- CF Community Facility
- OS Open Space
- FD Future Development



Township of Scugog
Zoning By-law 14-14



1:10,000
@ 8.5 X 11

NESTLETON & NESTLETON STATION
Schedule C - Map 8
Office Consolidation - August 2017

Legend

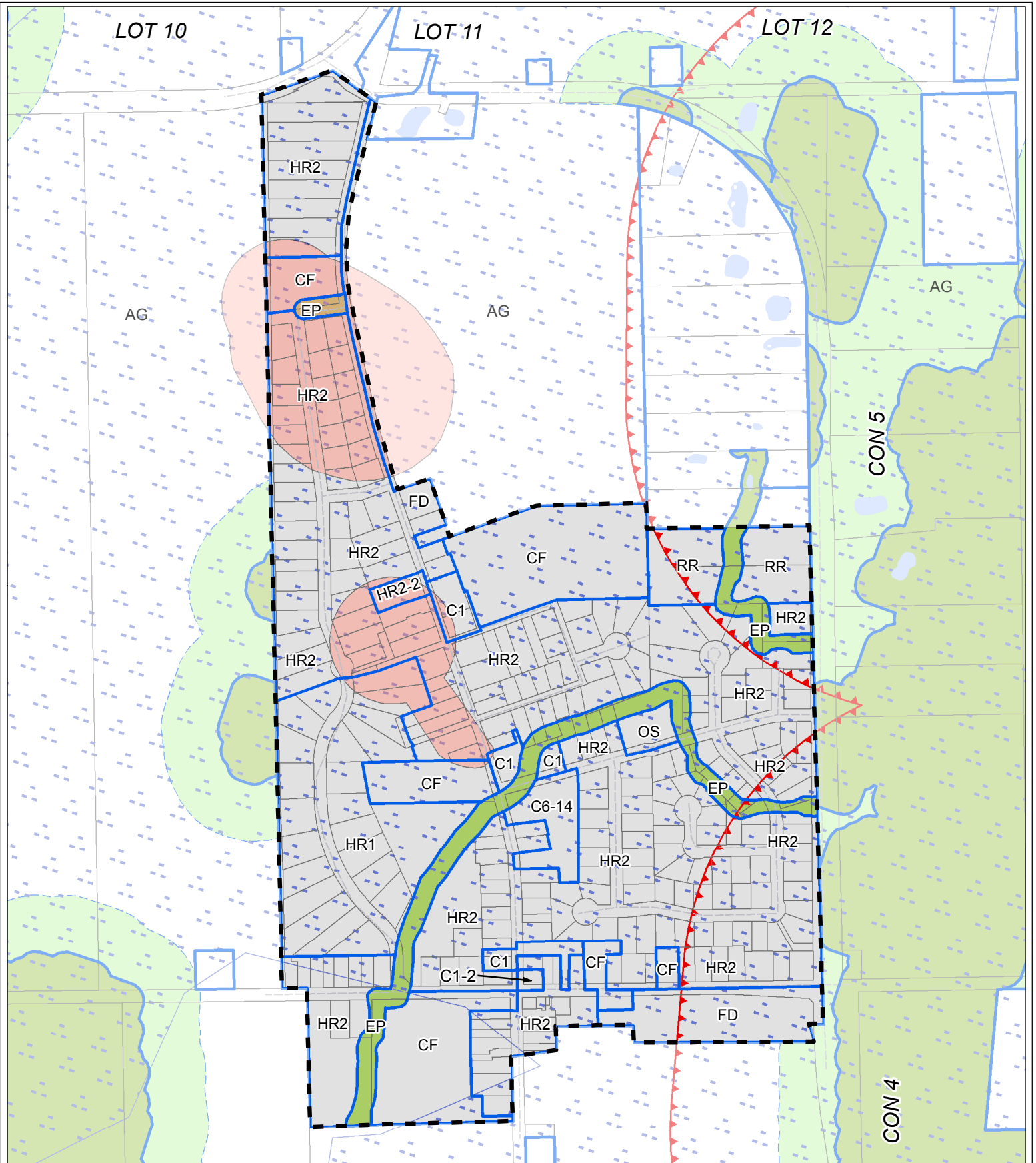
- Hamlet Boundary
- Zone Boundary

Overlay Areas

- High Aquifer Vulnerability

Zones

- HR1** Hamlet Residential - Private Service
- C1** Neighbourhood Commercial
- CF** Community Facility
- OS** Open Space
- FD** Future Development
- (H)** Holding



Township of Scugog
Zoning By-law 14-14



1:8,000
@ 8.5 X 11



BLACKSTOCK Schedule C - Map 9
Office Consolidation - August 2017

Legend

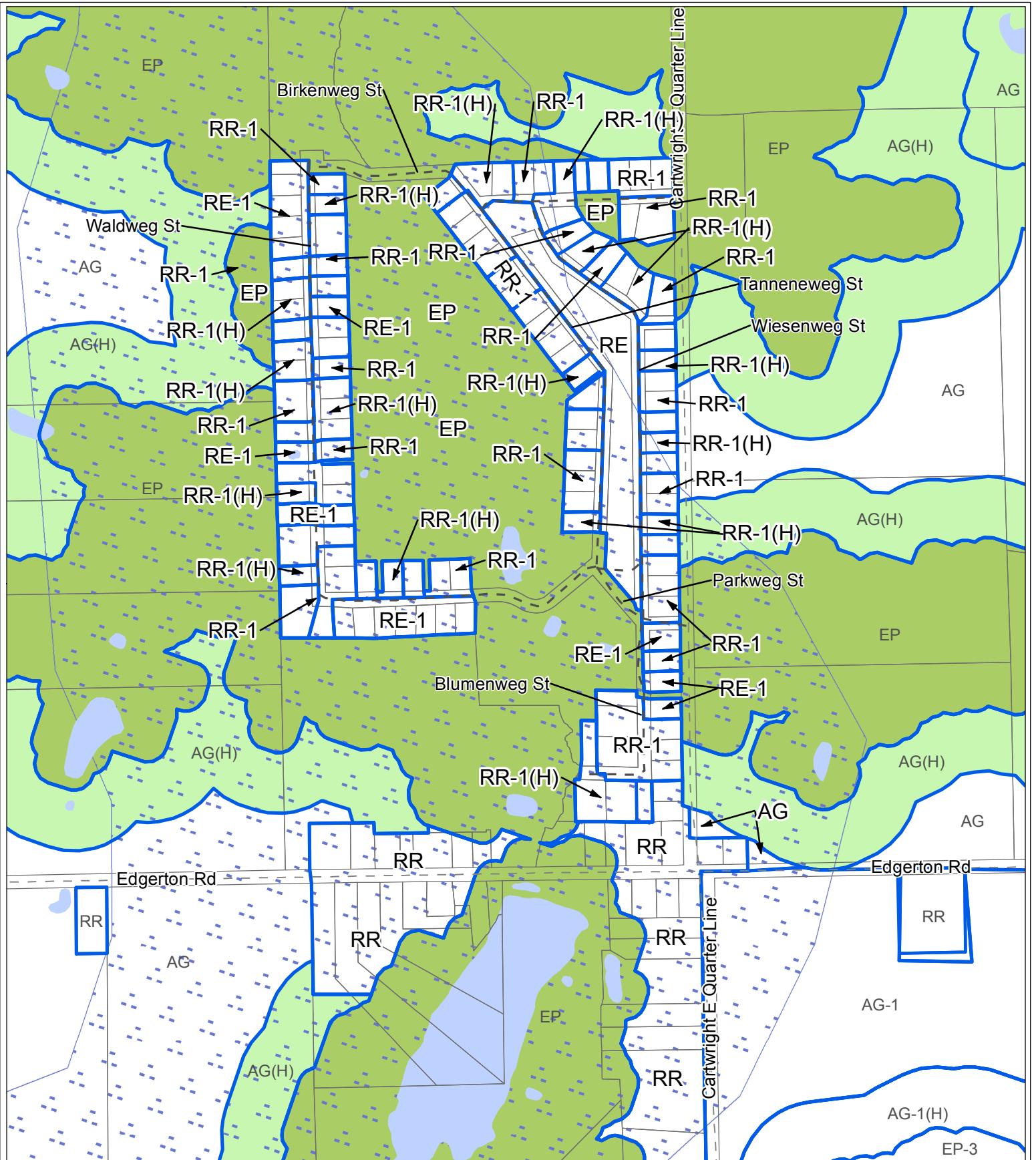
- Hamlet Boundary
- Zone Boundary

Overlay Areas


- Waste Disposal Assessment Holding
- Source Water Protection
- High Aquifer Vulnerability

Zones

- EP Environmental Protection
- RR Rural Residential
- HR1 Hamlet Residential - Private Service
- HR2 Hamlet Residential - Partial Service
- C1 Neighbourhood Commercial
- C6 Rural Commercial
- OS Open Space
- CF Community Facility
- FD Future Development







Township of Scugog
Zoning By-law 14-14



1:7,500
@ 8.5 x 11

CADMUS Schedule C - Map 10
Office Consolidation - August 2017

- Legend**
-  Hamlet Boundary
 -  Zone Boundary
- Overlay Areas**
-  Waste Disposal Assessment Holding
 -  High Aquifer Vulnerability

- Zones**
- AG** Agricultural
 - AG(H)** Agricultural Holding
 - EP** Environmental Protection
 - RE** Recreational
 - RR** Rural Residential
 - (H)** Holding